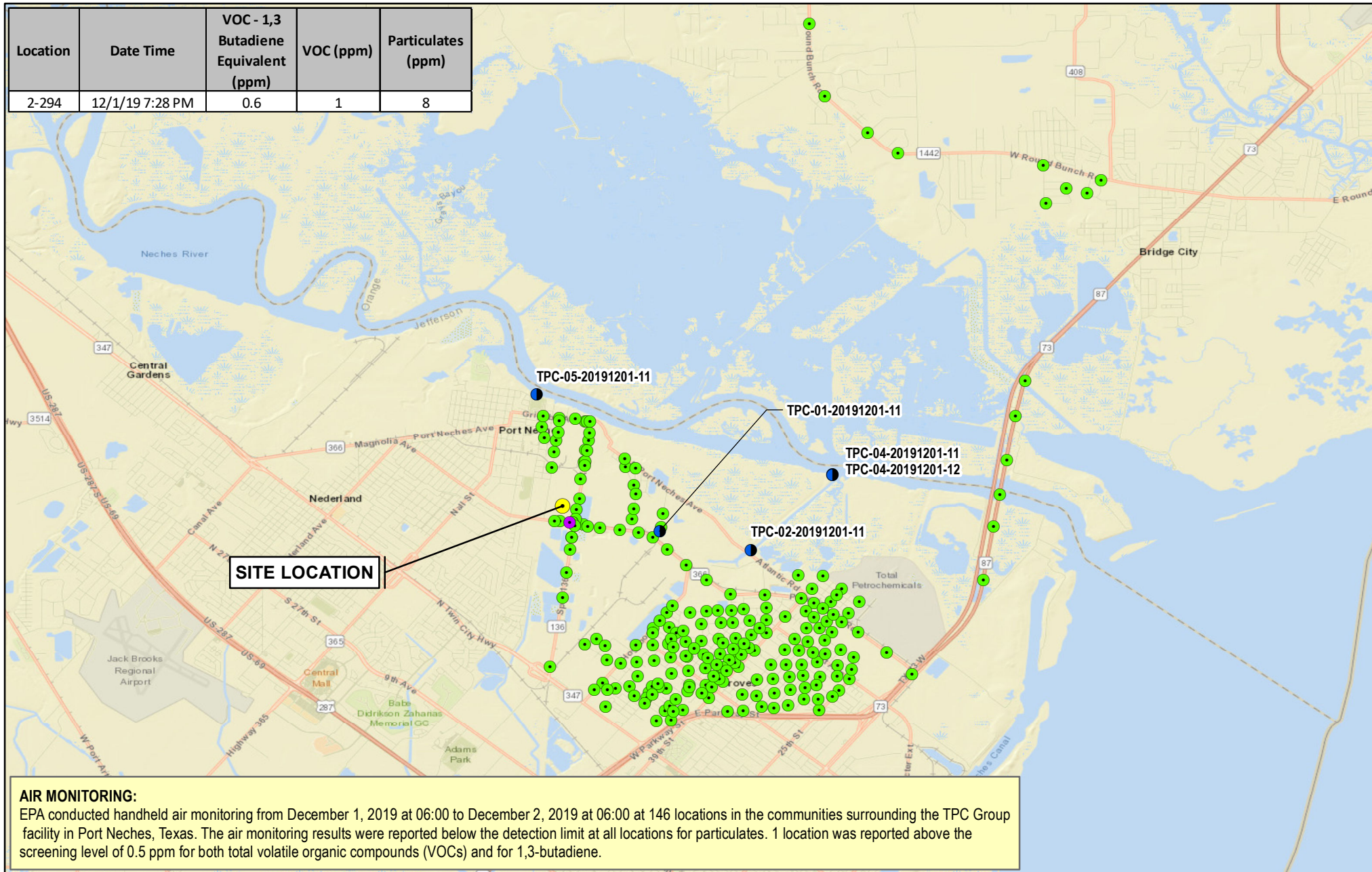






Location	Date Time	VOC - 1,3 Butadiene Equivalent (ppm)	VOC (ppm)	Particulates (ppm)
2-294	12/1/19 7:28 PM	0.6	1	8



### Legend

-  SITE LOCATION  
 WATER SAMPLE LOCATION  
**AIR MONITORING LOCATION**  
 NO DETECTION  
 DETECTION

## AIR MONITORING MAP

**SOUTH 4 GROUP FIRE  
2102 SPUR 136  
PORT NECHES,  
JEFFERSON COUNTY, TEXAS**

**REPORTING PERIOD #5**  
12/01/2019 06:00 - 12/02/2019 06:00



0 0.75 1.5

SCALE IN MILES

**For Official Use Only**  
**Printed via Web**



EPA GIS

Printed: 7:18:09 AM 12/2/2019