

Lockwood Solvents Emergency Removal Action

Photo Log

Description: Equipment arrived on site at 0738

Category: Removal

Latitude: 45.8037296805556

Date Taken: 11/2/2023

Longitude: -108.451174111111

Tags: Equipment



Description: Pile of treated soil that needs to be relocated to contaminated land farm.

Category: Removal

Latitude: 45.8037218055556

Date Taken: 11/2/2023

Longitude: -108.451144366667

Tags: Site conditions



Description: Land farm where treated soil will be relocated to.


Category: Removal

Latitude: 45.8048724333333

Date Taken: 11/2/2023

Longitude: -108.451654527778

Tags:



Description: Dewater and treatment pond.

Category: Removal

Latitude: 45.8044240666667

Date Taken: 11/2/2023

Longitude: -108.451722683333

Tags:



Lockwood Solvents Emergency Removal Action

Photo Log

Description: ER laying down orange fencing to place on top of contaminated land farm to create barrier between treated soil and contaminated soil. (as a marker for future land use))

Category: Removal

Latitude: 45.8052722888889

Date Taken: 11/2/2023

Longitude: -108.451104208333

Tags:



Description: ER laying down orange fencing on top of contaminated land farm.

Category: Removal

Latitude: 45.8052680833333

Date Taken: 11/2/2023

Longitude: -108.451055402778

Tags:



Description: Damaged power line pole. Damage caused by collision with ER bulldozer.

Category: Removal

Latitude: 45.8056502138889

Date Taken: 11/2/2023

Longitude: -108.450803397222

Tags:



Description: Spurge tank for STARTs water sample. (8260)

Category: Removal

Latitude: 45.804657

Date Taken: 11/3/2023

Longitude: -108.451095

Tags:



Lockwood Solvents Emergency Removal Action

Photo Log

Description: ERRS will be laying a gravel road for the heavy machinery to give better access to land farm.

Category: Removal

Latitude: 45.80463325

Date Taken: 11/3/2023

Longitude: -108.451663333333

Tags:



Description: ERRS making a short access road to land farm.


Category: Removal

Latitude: 45.8046087083333

Date Taken: 11/3/2023

Longitude: -108.45167935

Tags:



Description: ERRS taking soil from treated pile to bring to land farm.


Category: Removal

Latitude: 45.8046573722222

Date Taken: 11/3/2023

Longitude: -108.451029001389

Tags: Operations



Description: ERRS loading dump truck up to bring to land farm.


Category: Removal

Latitude: 45.8046058972222

Date Taken: 11/3/2023

Longitude: -108.451609719444

Tags:



Description: Land farm where treated soil is being layered on top of contaminated soil.

Category: Removal

Latitude: 45.8047464333333

Date Taken: 11/3/2023

Longitude: -108.451607488889

Tags:



Lockwood Solvents Emergency Removal Action

Photo Log

Description: Roughly 1 foot of treated soil layered on top of contaminated land farm.

Category: Removal

Latitude: 45.8050184083333

Date Taken: 11/3/2023

Longitude: -108.451255602778

Tags:



Description: North Western Energy repairing damaged power line pole.

Category: Removal

Latitude: 45.8050004166667

Date Taken: 11/3/2023

Longitude: -108.451274072222

Tags:



Description: ERRS relocating treated soil to land farm.


Category: Removal

Latitude: 45.8046992666667

Date Taken: 11/3/2023

Longitude: -108.450941562222

Tags:



Description: Treated soil pile after full day of excavating.

Category: Removal

Latitude: 45.8046287583333

Date Taken: 11/3/2023

Longitude: -108.451257208333

Tags:



Description: ER continuing to relocate treated soil to contaminated land farm.


Category: Removal

Latitude: 45.8047401666667

Date Taken: 11/4/2023

Longitude: -108.451218380556

Tags:



Lockwood Solvents Emergency Removal Action

Photo Log

Description: ERRS greasing excavator.

Category: Removal

Latitude: 45.8045861166667

Date Taken: 11/4/2023

Longitude: -108.451458947222

Tags:



Description: Treated soil layer on top of contaminated land farm.

Category: Removal

Latitude: 45.8047473833333

Date Taken: 11/4/2023

Longitude: -108.451632191667

Tags:



Description: Orange fencing laid down to show the different layers of soil for future persons excavating land farm.

Category: Removal

Latitude: 45.8049188666667

Date Taken: 11/4/2023

Longitude: -108.451631508333

Tags:



Description: Treated soil pile at start of day. (Nov. 5th)

Category: Removal

Latitude: 45.80464675

Date Taken: 11/5/2023

Longitude: -108.451233

Tags:



Description: Land farm start of day. (Nov. 5th)

Category: Removal

Latitude: 45.8048356444444

Date Taken: 11/5/2023

Longitude: -108.451689727778

Tags:



Lockwood Solvents Emergency Removal Action

Photo Log

Description: ERRS relocation treated soil to contaminated land farm.

Category: Removal

Latitude: 45.8048134166667

Date Taken: 11/5/2023

Longitude: -108.451512283333

Tags:



Description: Dewater treatment pond that will be fenced in by ERRS.

Category: Removal

Latitude: 45.8044655416667

Date Taken: 11/5/2023

Longitude: -108.451793066667

Tags:



Description: Progress made on treated soil pile at end of day. 37 loads relocated to land farm.

Category: Removal

Latitude: 45.8044885361111

Date Taken: 11/5/2023

Longitude: -108.451629344444

Tags:



Description: ERRS relocating treated soil pile to contaminated land farm.

Category: Removal

Latitude: 45.8047081333333

Date Taken: 11/6/2023

Longitude: -108.451032066667

Tags:



Description: Progress of treated soil pile at end of day. 56 total loads relocated to land farm.

Category: Removal

Latitude: 45.8046707833333

Date Taken: 11/6/2023

Longitude: -108.451186121111

Tags:



Lockwood Solvents Emergency Removal Action

Photo Log

Description: Fence posts installed, chain link being installed Nov. 8th.

Category: Removal

Latitude: 45.8046139361111

Date Taken: 11/7/2023

Longitude: -108.451513502778

Tags:



Description: Fence posts around drainage pond to restrict access.

Category: Removal

Latitude: 45.8044709638889

Date Taken: 11/7/2023

Longitude: -108.451872280556

Tags:



Description: Treated soil pile at end of day Nov. 7th. 50 total loads of soil relocated to land farm.

Category: Removal

Latitude: 45.8045927583333

Date Taken: 11/7/2023

Longitude: -108.4513132

Tags:



Description: Treated soil on top of contaminated land farm at end of day.

Category: Removal

Latitude: 45.8047014722222

Date Taken: 11/7/2023

Longitude: -108.451698608333

Tags:



Description: START pulling water sample from spurge tank.

Category: Removal

Latitude: 45.772832

Date Taken: 11/8/2023

Longitude: -108.525344

Tags:



Lockwood Solvents Emergency Removal Action

Photo Log

Description: START filling VOA vials for water sample.

Category: Removal

Latitude: 45.772832

Date Taken: 11/8/2023

Longitude: -108.525344

Tags:



Description: START filling VOA vial to eliminate head space in vial.

Category: Removal

Latitude: 45.772832

Date Taken: 11/8/2023

Longitude: -108.525344

Tags:



Description: ERRS relocating treated soil to land farm.

Category: Removal

Latitude: 45.8047037833333

Date Taken: 11/8/2023

Longitude: -108.450906683333

Tags:



Description: Treated soil pile at end of day. 54 total loads relocated.

Category: Removal

Latitude: 45.8046705

Date Taken: 11/8/2023

Longitude: -108.451086636111

Tags:



Description: Land farm at end of day.

Category: Removal

Latitude: 45.8048707916667

Date Taken: 11/8/2023

Longitude: -108.451652444444

Tags:



Lockwood Solvents Emergency Removal Action

Photo Log

Description: Land farm at end of day.

Category: Removal

Latitude: 45.8048778611111

Date Taken: 11/8/2023

Longitude: -108.451648288889

Tags:



Description: Treated soil pile has been completely relocated to repository.

Category: Removal

Latitude: 45.8041726166667

Date Taken: 11/10/2023

Longitude: -108.4508123

Tags:



Description: ERRS deconning equipment.

Category: Removal

Latitude: 45.8047949666667

Date Taken: 11/10/2023

Longitude: -108.450817166667

Tags:



Description: ERRS pulling T posts.

Category: Removal

Latitude: 45.8041459555556

Date Taken: 11/10/2023

Longitude: -108.452251055556

Tags:



Description: ERRS draining spurge tank.

Category: Removal

Latitude: 45.803249125

Date Taken: 11/10/2023

Longitude: -108.451860986111

Tags:



Lockwood Solvents Emergency Removal Action

Photo Log

Description: ERRS spreading crested wheat seed in repository.

Category: Removal

Latitude: 45.8052658805556

Date Taken: 11/10/2023

Longitude: -108.451112805556

Tags:



Description: Repository. (Land farm)

Category: Removal

Latitude: 45.8051790055556

Date Taken: 11/10/2023

Longitude: -108.451280388889

Tags:



Description: ERRS completed relocation of treated soil pile to repository.

Category: Removal

Latitude: 45.80416105

Date Taken: 11/10/2023

Longitude: -108.450884633333

Tags:



Description: Fence posts for fence around dewater pond. Chain link to be installed Monday.

Category: Removal

Latitude: 45.80459515

Date Taken: 11/10/2023

Longitude: -108.4513609

Tags:



Description: Grass seed spread across repository.

Category: Removal

Latitude: 45.8049052777778

Date Taken: 11/10/2023

Longitude: -108.451503444444

Tags:



Lockwood Solvents Emergency Removal Action

Photo Log

Description: Final state of repository.

Category: Removal

Latitude: 45.8049066

Date Taken: 11/10/2023

Longitude: -108.451508216667

Tags:



Description: Final state of repository.


Category: Removal

Latitude: 45.8049169555556

Date Taken: 11/10/2023

Longitude: -108.451512633333

Tags:



Description: View of fence posts on the north east corner of the pond.

Category: Site Photo

Latitude:

Date Taken:

Longitude:

Tags:



Description: View of the perimeter fence on the north west side of the site.

Category: Site Photo

Latitude:

Date Taken:

Longitude:

Tags:



Description: View of the perimeter fence on the north west side of the site.

Category: Site Photo

Latitude:

Date Taken:

Longitude:

Tags:



Lockwood Solvents Emergency Removal Action

Photo Log

Description: View of the locked fence gate on the north west side of the site.

Category: Site Photo

Latitude:

Date Taken:

Longitude:

Tags:



Description: View of the locked fence gate on the north west side of the site.

Category: Site Photo

Latitude:

Date Taken:

Longitude:

Tags:



Description: View of the pond perimeter gate at the site.

Category: Site Photo

Latitude:

Date Taken:

Longitude:

Tags:



Description: View of the pond perimeter gate at the site.

Category: Site Photo

Latitude:

Date Taken:

Longitude:

Tags:



Description: View of the pond perimeter gate at the site.

Category: Site Photo

Latitude:

Date Taken:

Longitude:

Tags:



Lockwood Solvents Emergency Removal Action

Photo Log

Description: View of the pond perimeter gate at the site.

Category: Site Photo Latitude:

Date Taken: Longitude:

Tags:



Description: View of the pond perimeter gate at the site.

Category: Site Photo Latitude:

Date Taken: Longitude:

Tags:



Description: View of the pond perimeter gate at the site.

Category: Site Photo Latitude:

Date Taken: Longitude:

Tags:

